








EXISTING PROPOSED  
 ———— ······ MAJOR THOROUGHFARE  
 ———— ······ EXPRESSWAY

	A-1	AGRICULTURAL
	R-1	ONE FAMILY RESIDENTIAL
	RM-1	MULTIPLE-FAMILY RESIDENTIAL
	B-1	BUSINESS
	ES	EXPRESSWAY SERVICE
	I-1	LIGHT INDUSTRIAL
	I-2	GENERAL BUSINESS

# ZONING DISTRICTS MAP DELAWARE TOWNSHIP

NOVEMBER 21, 2001

REV. AUGUST 22, 2007